




MARYLAND
AVENUE, NE

d.



From 2nd to 14th Street Project Including C Street,
4th Street and 6th Street at Stanton Park, NE

Project Timeline and Summary

- 2011 – MAYOR AND CITY COUNCIL APPROVE FUNDING FOR PEDESTRIAN SAFETY IMPROVEMENT STUDY
- 2012 -2015 – DDOT WORKS WITH THE COMMUNITY TO DEVELOP A PLAN WHICH ADDRESSES PEDESTRIANS, BICYCLISTS, MOTORISTS AND TRANSIT USERS
- FALL 2013 – TEMPORARY SPOT SAFETY IMPROVEMENT FOR 7TH AVE/D ST/MD AVE IMPLEMENTATION
- FALL 2015 – TEMPORARY SPOT SAFETY IMPROVEMENTS FOR 9TH /E ST/ MD AVE AND NEW SIGNAL AT 10TH AVE.
- FALL 2015 – DDOT ISSUES RFP FOR MARYLAND AVENUE NE PROJECT DESIGN
- MARCH 2016 – FINAL ENGINEERING DESIGN STARTED
 - SURVEYING
 - UTILITY LOCATING
 - 30% DESIGN DEVELOPMENT



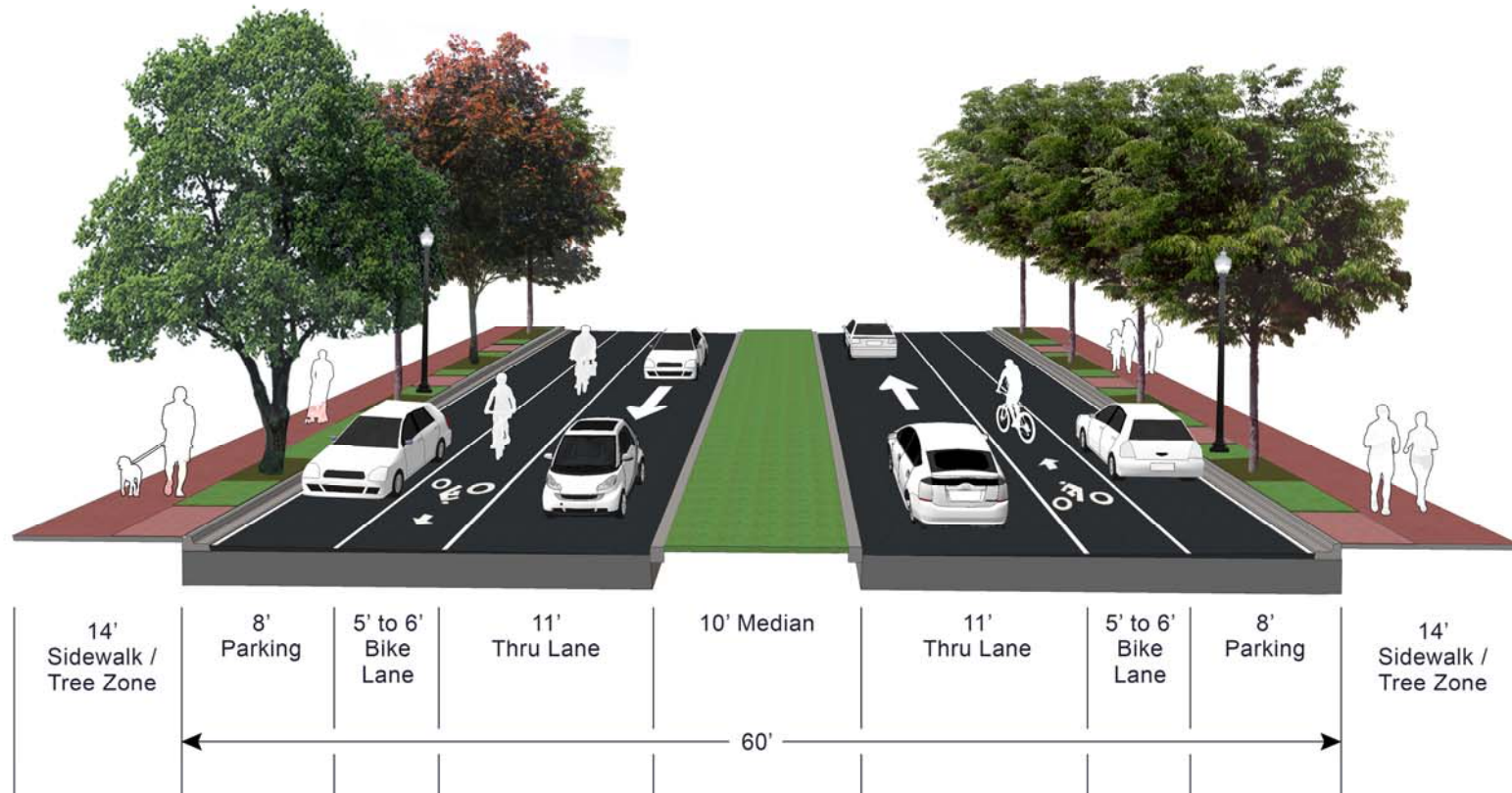
Project Schedule



Maryland Avenue N.E. – 2nd Street to 14th Street Project Schedule	
Completion of the 30% Design Level	August, 2016
Completion of the 65% Design Level	December 2016
Completion of the 100% Design Level	April 2017
Prepare Plans for Advertisement	May 2017
Completion of Design Phase	July 2017
Project Procurement	July 2017 to Jan. 2018
Award of Contract	1 st Quarter 2018
Start Construction	Summer 2018



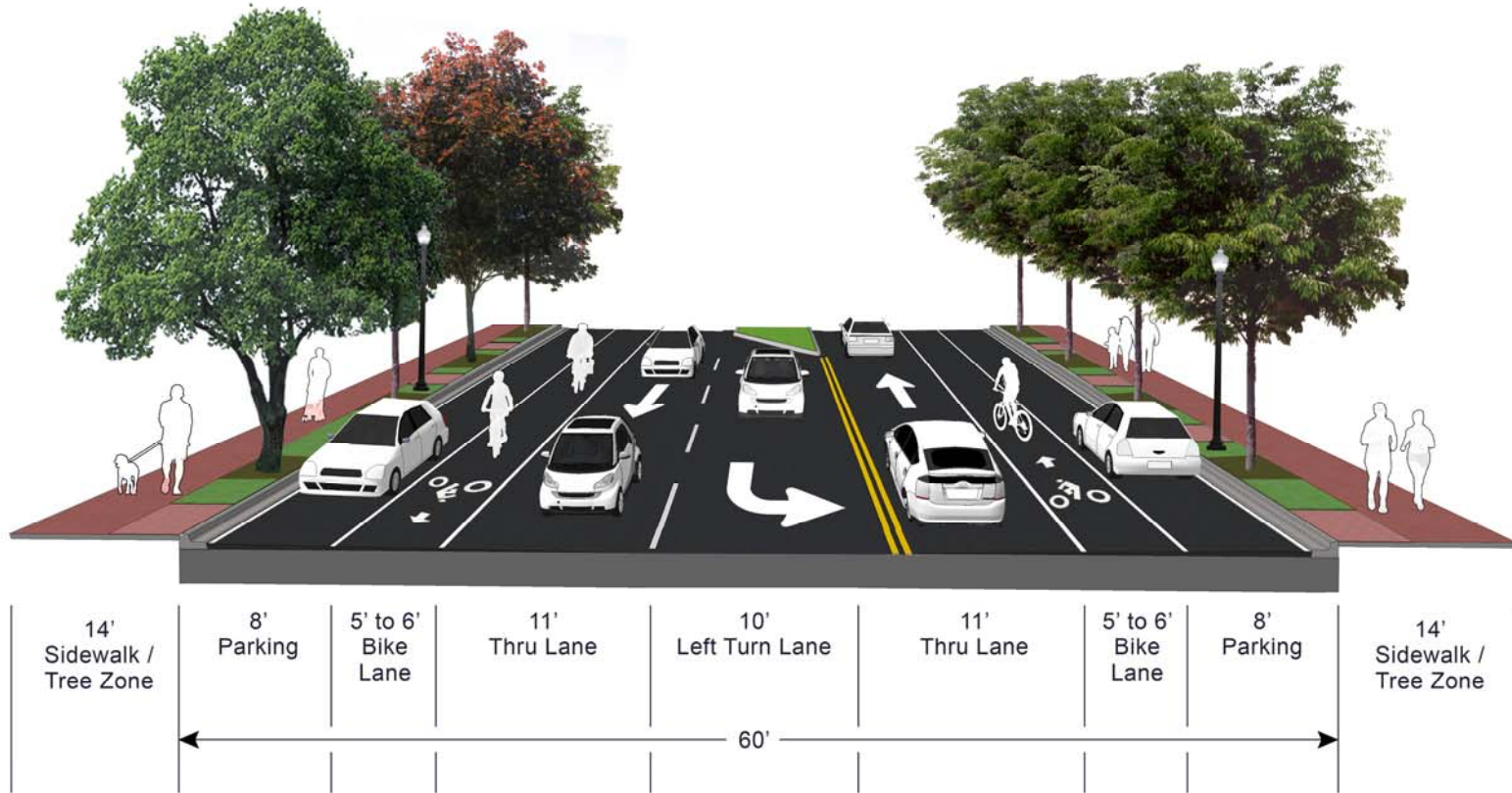
Proposed Typical Section



**MARYLAND AVENUE NE
PROPOSED ROADWAY SECTION WITH 10' MEDIAN**



Proposed Typical Section



**MARYLAND AVENUE NE
PROPOSED ROADWAY SECTION WITH 10' LEFT TURN LANE**

Proposed Plan View

